GILLIES LIMIT-45

Scale 1:20,000 Main Mapsheet Tile: 600524 Map Produced: March 24, 2025

FIRST RESOURCE MANAGEMENT GROUP

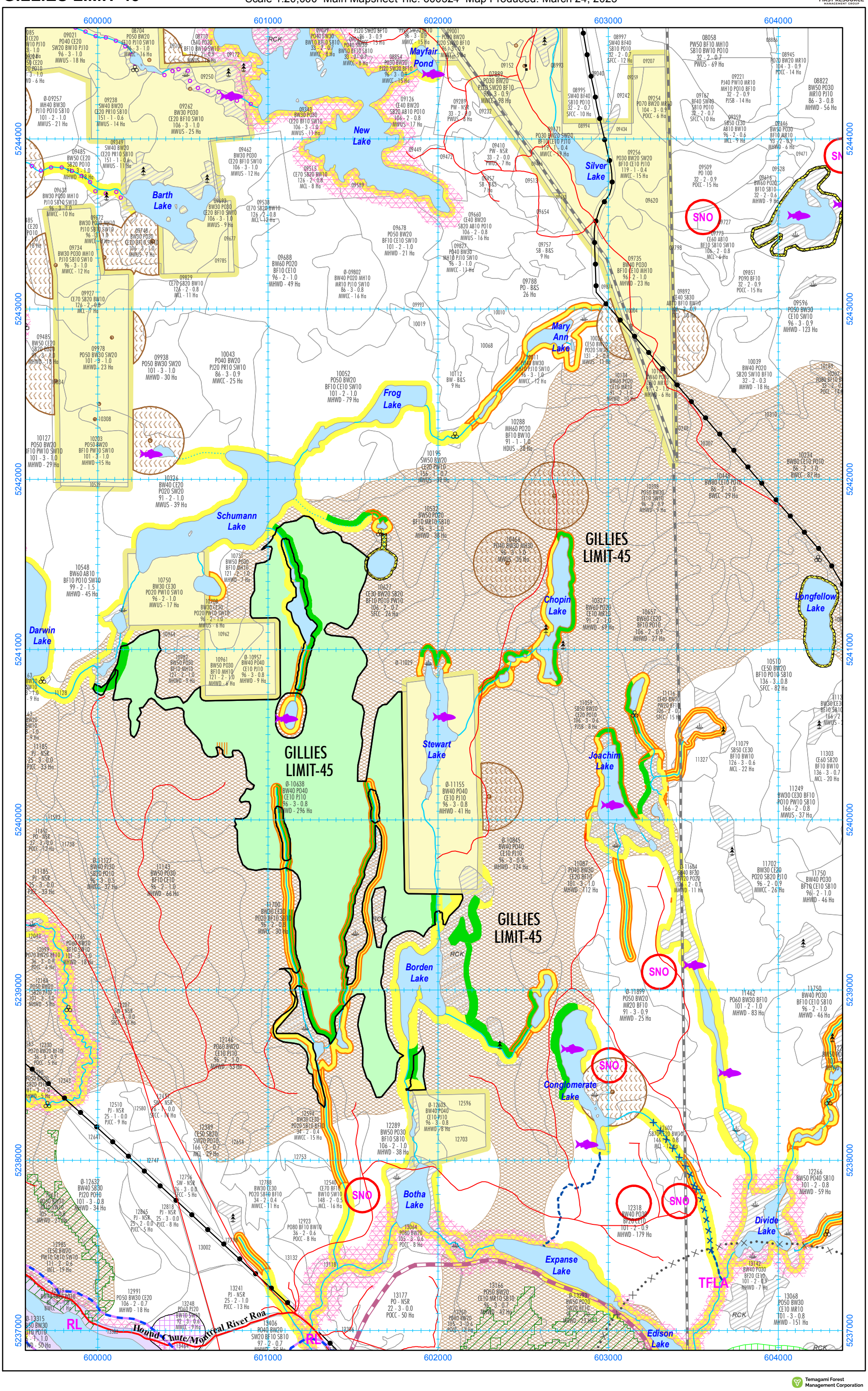

Temagami Forest Management Corporation

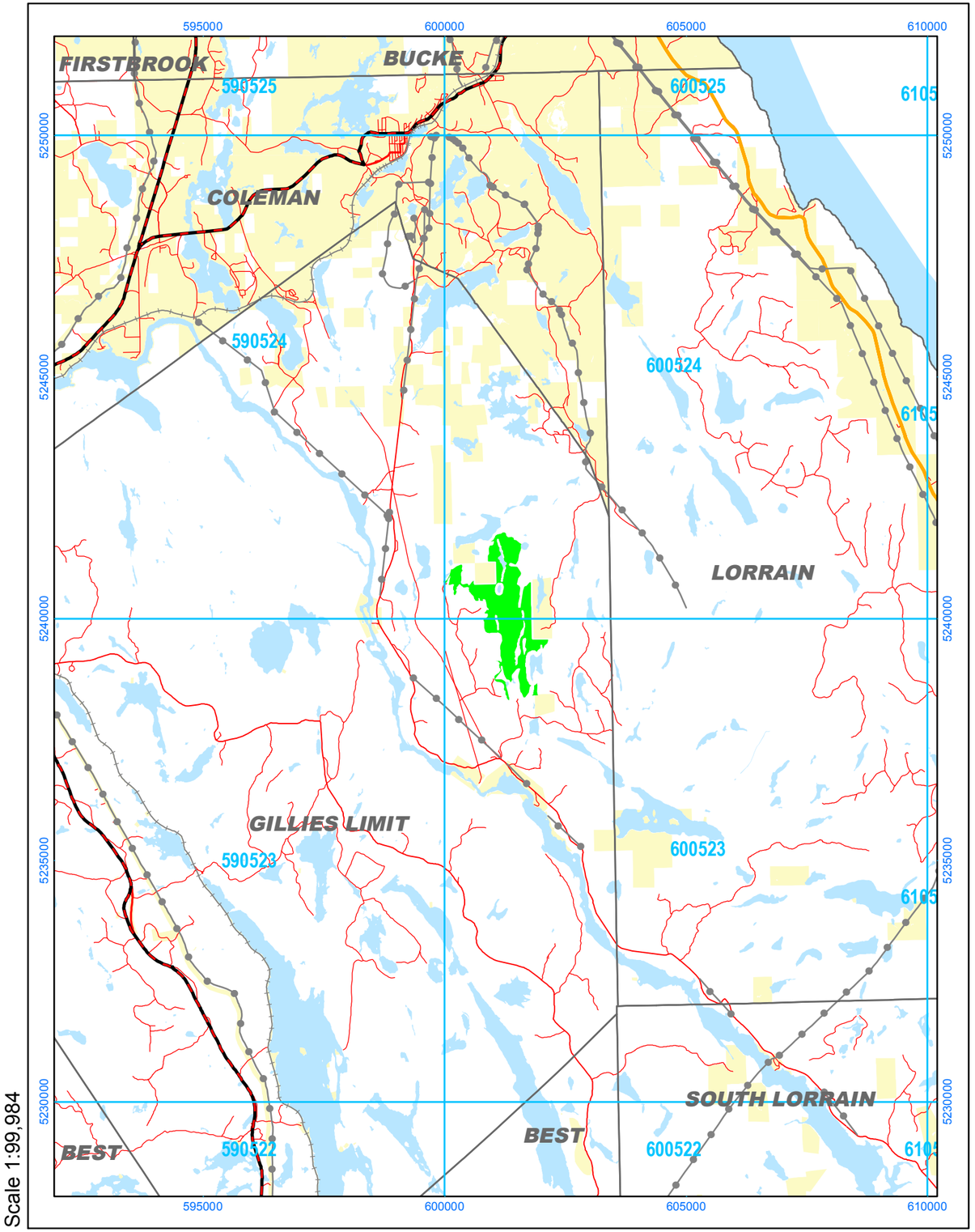

Scale 1:99,984

2025-2026 AWS, Block GILLIES LIMIT-45 (211 Ha)

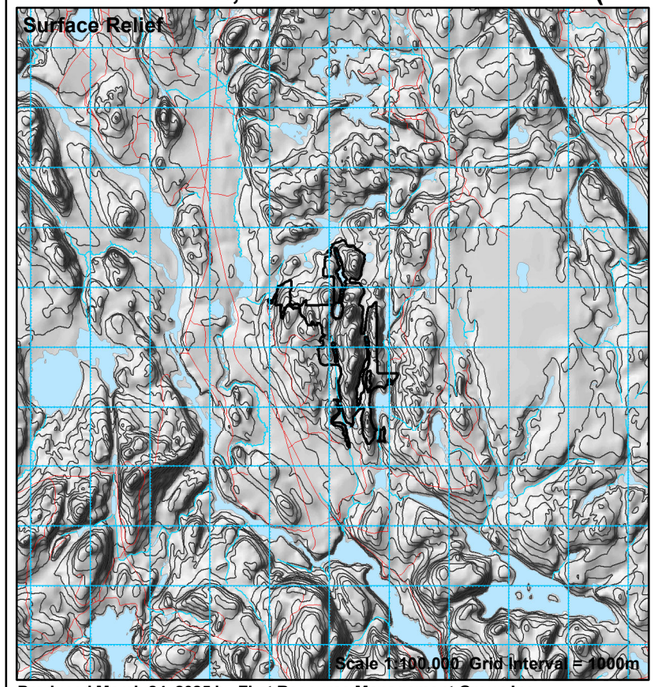

Produced March 24, 2025 by First Resource Management Group Inc.

UTM projection. Zone 17, NAD83. First Resource Management Group Inc. does not guarantee the accuracy of the information on this map. True North: 1.0230 E.; Magnetic North: 12.9530 deg. W.; Annual Change: 0.0067 deg. E. All angles quoted are for 2003.

Stand	Area	SPF	PwPr	Ce	All CON	Po	Bw	Other	All HWD	Ageclass
10638	210	2222	0	335	2557	11350	5997	0	17347	061-080
11143	0	3	0	2	5	32	26	0	58	061-080
12146	1	20	0	5	25	155	25	0	180	061-080
TOTAL	211	2245	0	342	2587	11537	6048	0	17585	

COMMENTS:

Approximate Harvest Line Length = 55.28 km

☑ Additional Comments on Reverse

PARTIAL LEGEND

BARR-4 Harvest Block
BARR-4 Other AWS Block(s)
Fuelwood Block

Fisheries Areas of Concern

- Ponds and Streams with Low Potential Sensitivity (WLS)
- Ponds and Streams with Moderate Potential Sensitivity (PMS, SMS)
- Lakes, Ponds, Rivers, and Streams with High Potential Sensitivity (WHS, SHS)
- Modified Operations within allocated (See Implementation Toolkit)

Other Areas of Concern

- Viewscape (Multiple AOCs)
- Cultural Heritage Value (CHP, CHL, CHT) - Reserve
- Cultural Heritage Value (CHP, CHL, CHT) - Modified
- Historical Aboriginal Value (CHAV)
- Research Plot (PGYB,PGYM) - Reserve/Modified
- Trout Fishery (TFLA) - Reserve
- Trout Fishery (TFLA) - MMZ-1
- Planned Residual Patch
- Designated Camp Site (CS) - Reserve
- View Point (VP) - Reserve
- Patent Land and Authorized Occupation (PL) - Reserve
- Recreational Lake (RL) - Reserve
- Archaeological Potential Area (CHPA)
- Primary Canoe Route (CR) - Reserve
- Canoe Route Portage (P) - Reserve
- Canoe Route Portage (P) - Modified
- Road AOC (HWY, RD) - Reserve/Modified
- Tourism Road (TR) - Reserve/Modified
- Recognized Trail (T1) - Reserve/Modified
- Trapline or Other Recognized Trail (T2)

Perennial Use Nest Site (Prescription details dependent on species)

Reserve Zone
MMZ-1/MMZ Zone
MMZ-2/MMZ Zone

NOTE: When multiple reserve types overlap, only one is shown. In unallocated areas, not all values are shown.

Area of Concern Labelling

BE = Bald Eagle Nest
GBH = Great Blue Heron Nest
GO = Great Grey Owl/Northern Goshawk Nest
OS = Osprey Nest
SNO = Stick Nest
TC = Trapper's Cabin
For other codes, see table FMP-10

TFLA = Trout Fishery with Limited Access
RL = Recreational Lake
CON = Conservation Reserve
PK1 = Recreational Value 1 (Prov. Park)
PK2 = Recreational Value 2 (Prov. Park)
PK3 = Recreational Value 3 (Prov. Park)

Access Planning

- Primary Road Corridor
- Branch Road Corridor
- Operational Road Boundary
- Aggregate Extraction Area
- General Boundary of Road Restriction Zone
- Park Boundary of Road Restriction Zone
- CR,P Boundary of Road Restriction Zone
- RL Boundary of Road Restriction Zone
- Scheduled Road Decommissioning
- Scheduled Road Access Control
- Proposed Access Through Known Value
- Road Maintenance
- Access Control Point
- 51 Jun23 Expiring Aggregate Pit
- 51 Aggregate Pit
- 51-CD Proposed Culvert
- 51-CD Proposed Bridge
- 51-CD Proposed Ice Crossing
- 51-CD Culvert Removal
- 51-CD Bridge Removal

Crossings Labels: 51-CD (AOC Value / Crossing ID)

General Features

- Building
- Water Feature
- Brook Trout Water Feature
- Patent Land
- First Nation Reserve/Federal Land
- Park or Conservation Reserve
- Aggregate Permit Boundary
- Road
- Trail
- Stream/Intermittent Stream
- Brook Trout Stream Feature
- Township Boundary
- Transmission Line
- Operational Railway
- Abandoned Railway

FIRST RESOURCE MANAGEMENT GROUP
Temagami Forest Management Corporation

Licensee:	Date (dd/mm/yy)
Signature:	/ /
Contractor:	Date (dd/mm/yy)
Signature:	/ /