Milne 124

Scale 1:20,000 Main Mapsheet Tile: 590518 Map Produced: November 20, 2025

FIRST RESOURCE MANAGEMENT GROUP

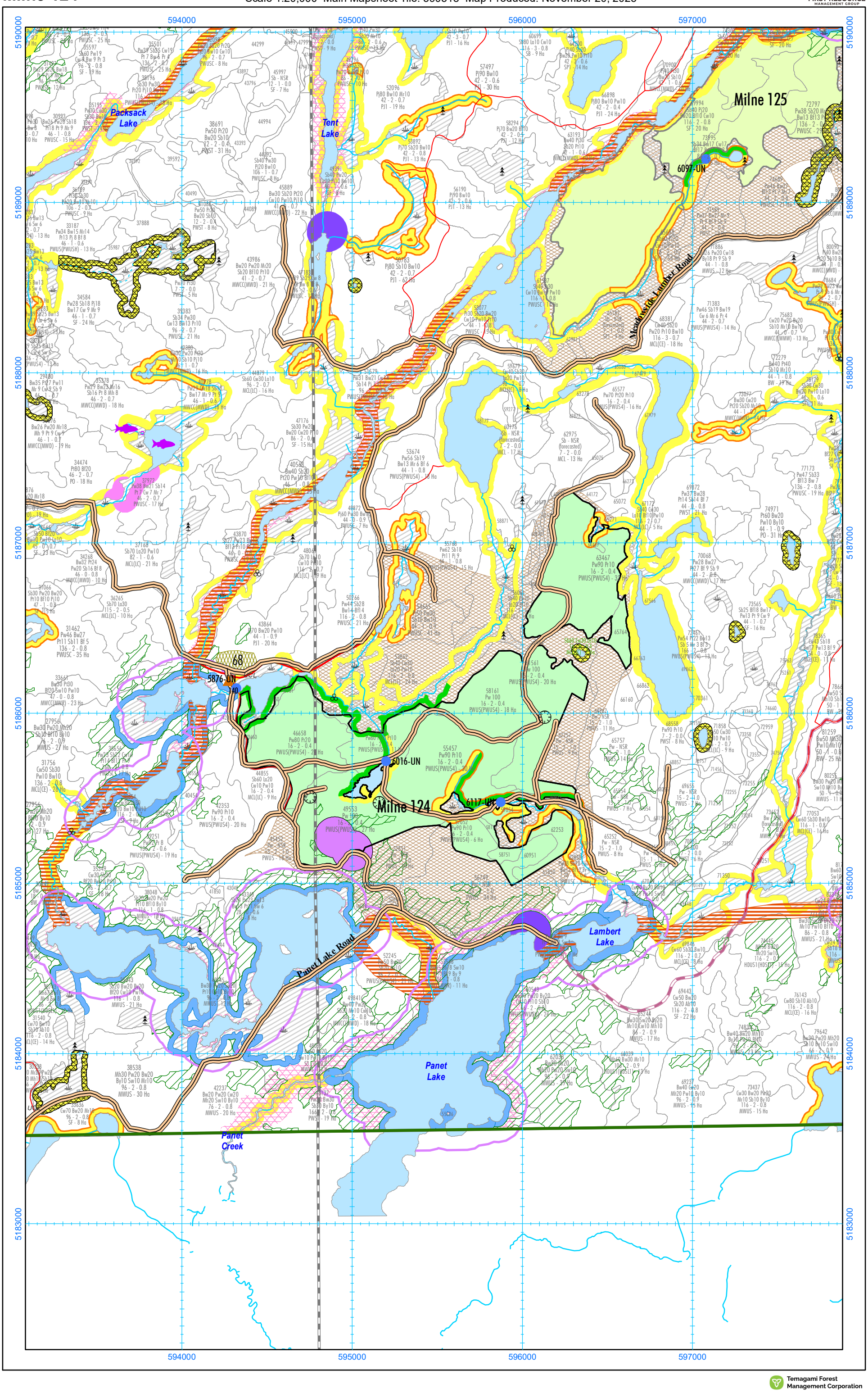

Temagami Forest Management Corporation

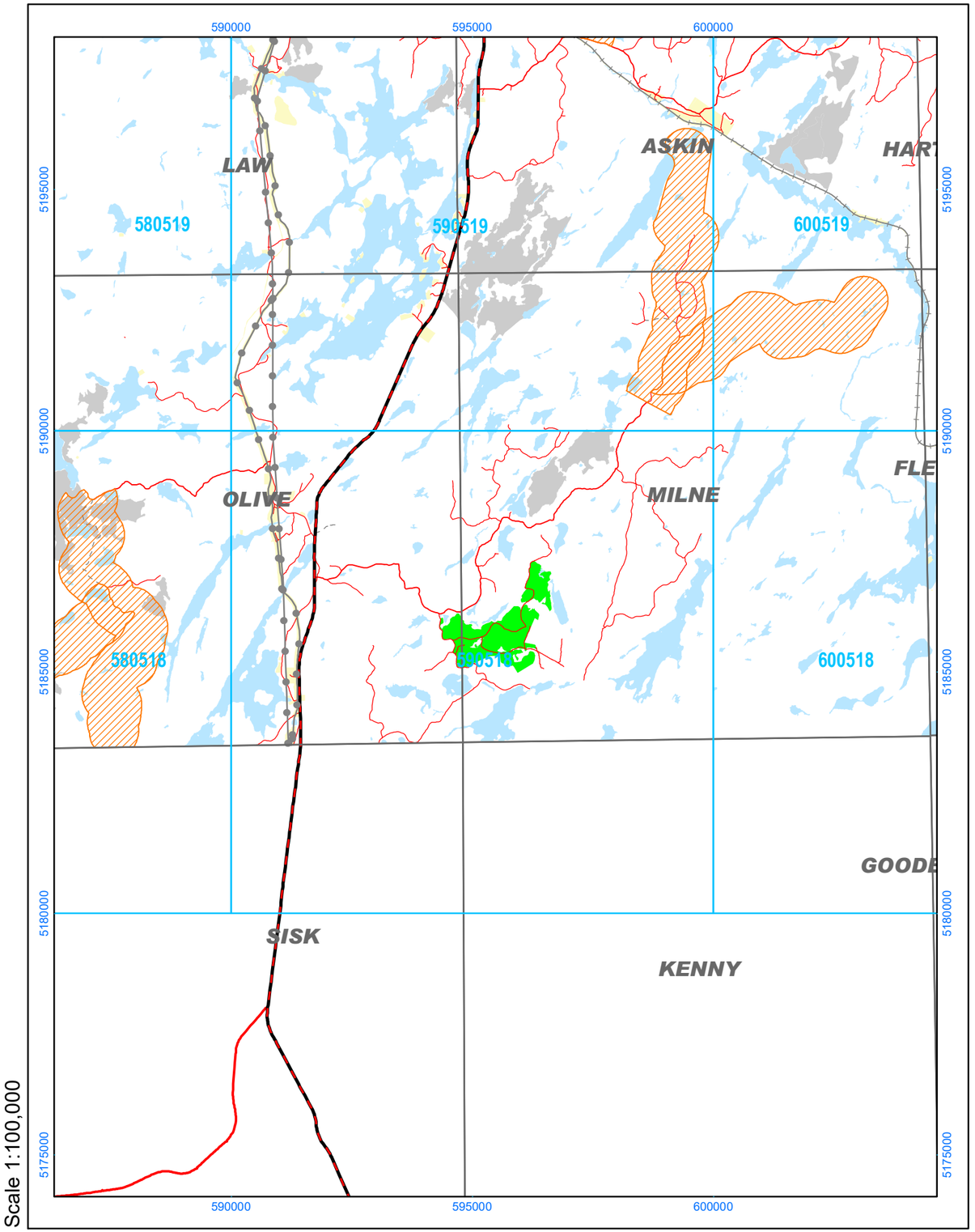

2025-2026 AWS, Block Milne 124 (190 Ha)

Alias ID: 2772

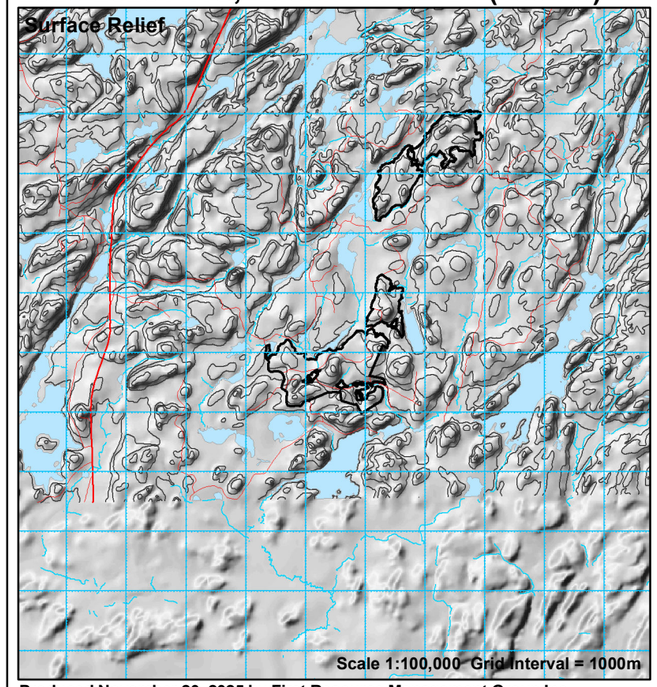

Produced November 20, 2025 by First Resource Management Group Inc.

UTM projection. Zone 17, NAD83. First Resource Management Group Inc. does not guarantee the accuracy of the information on this map.
True North: 0.9080 E.; Magnetic North: 12.4900 deg. W.; Annual Change: 0.0000 deg. W. All angles quoted are for 2003.

Stand	Area	SPF	PwPr	Ce	All CON	Po	Bw	Other	All HWD	Ageclass
43660	1	0	1	0	1	0	0	0	0	031-040
46658	24	0	12	0	12	0	0	0	0	031-040
46961	1	0	0	0	0	0	0	0	0	031-040
49553	20	0	10	0	10	0	0	0	0	031-040
50755	0	0	14	0	15	0	1	0	1	151-160
52458	10	0	5	0	5	0	0	0	0	031-040
55457	28	0	17	0	17	0	0	0	0	031-040
56749	0	0	0	0	0	0	0	0	0	031-040
57052	5	0	3	0	3	0	0	0	0	031-040
58153	1	1	124	0	125	0	5	2	6	151-160
58161	18	0	9	0	9	0	0	0	0	031-040
58751	1	0	1	0	1	0	0	0	0	031-040
59054	3	2	508	0	510	0	8	15	23	151-160
60951	4	0	2	0	2	0	0	0	0	031-040
61561	20	0	10	0	10	0	0	0	0	031-040
62253	5	0	2	0	2	0	0	0	0	031-040
63055	0	1	52	0	53	0	2	4	6	151-160
63467	31	0	19	0	19	0	0	0	0	031-040
64469	0	2	68	0	70	0	1	0	1	161-210
64870	0	0	7	0	7	0	0	0	0	161-210
65757	0	0	0	0	0	0	0	0	0	031-040
65764	3	0	2	0	2	0	0	0	0	031-040
TOTAL	175	6	866	0	873	0	17	21	37	

COMMENTS:

Approximate Harvest Line Length = 16.20 km

☑ Additional Comments on Reverse

PARTIAL LEGEND

BARR-4 Harvest Area
BARR-4 Other AWS Block(s)
Fuelwood Area

Fisheries Areas of Concern

- Low Potential Sensitivity Riparian (WLS)
- Moderate Sensitivity Riparian (PMS, SMS)
- 70-90m, slope based* (WHS, SHS)
- 30 - 50m, slope based* (WHS, SHS)
- Zone of Full Modified Operations* (within Allocation)
- Riparian Zone with No Modified Operations (CR, RL)

FISHERIES NOTES
- *Modified operations to residual standards are permitted within portions of 30-50m fisheries AOCs unless "No Modified Operations" symbol is indicated.
- Buffers are applied at the "high water mark", (outside edge of open muskeg or grassland, but inside treed muskeg.)

Other Areas of Concern

- Viewscape (Multiple AOCs)
- Cultural Heritage Value (CHS, CH) - Reserve
- Cultural Heritage Value (CHS, CH) - Modified
- Historical Aboriginal Value (CHAV)
- Forest Research Plot (RP)
- View Point Reserve (VP)
- Road AOC (HWY, RD) - Reserve/Modified
- Tourism Road (TR) - Reserve/Modified
- Multi-Species Wildlife Research Plot (MSIM)
- Trapline or Other Recognized Trail (T3, T4)
- Natural Heritage Area (NHA)
- Camp Site (CS)
- Trout Fishery (TF) - Reserve
- Trout Fishery (TF MMZ-1)
- Planned Residual Patch
- Recognized Trail (T1, T2)
- Patent/Leased Land (PL) Notification Zone
- No Road Zone, Canoe Route or Recreational Lake (CR, RL)
- Archaeological Potential Area (CHPA)
- Prov. Significant Wetland (PSW) - Reserve/Modified
- Canoe Route Portage (P) - Reserve
- Canoe Route Portage (P) - Modified

NOTES: Where reserves overlap, only one is shown. Not all values show in unallocated areas.

Critical Breeding Periods for SN1, SN2
- a = February 1 to May 31
- b = February 15 to June 15
- c = March 15 to July 15
- d = April 1 to July 31

BE = Bald Eagle
GBH = Great Blue Heron
GO = Great Grey Owl/ Goshawk
OS = Osprey
SN1 = Stick Nest 1
SN2 = Stick Nest 2
TC = Trapper Cabin
TF = Trout Fishery
RL = Recreational Lake
CON = Conservation Reserve
PK1 = Provincial Park - 1
PK2 = Provincial Park - 2
For other codes, see table FMP-10

Perennial Use Nest Site
(Prescription details dependent on species)
- Reserve Zone
- MMZ-1/MMZ Zone
- MMZ-2/MMZ Zone

Access Planning

- Primary Road Corridor
- Branch Road Corridor
- Operational Road Boundary
- Aggregate Extraction Area
- General Boundary of Road Restriction Zone
- Park Boundary of Road Restriction Zone
- CR,P Boundary of Road Restriction Zone
- RL Boundary of Road Restriction Zone
- Scheduled Road Decommissioning
- Scheduled Road Access Control
- Proposed Access Through Known Value
- Road Maintenance
- Yard-1 Wood Storage Yard
- Access Control Point
- 51 Aggregate Pit
- 51-CD Proposed Culvert
- 51-CD Proposed Bridge/Box
- 51-CD Proposed Ice Crossing
- 51-CD Culvert Removal
- 51-CD Bridge/TEMP/Box Removal

Crossings Labels: 51-CD ← AOC Value; Crossing ID

General Features

- Building/Structure
- Brook Trout Waterbody
- Patent Land
- First Nation Reserve/Federal Land
- Provincial Park, Conservation Reserve
- Land Use Permit (LUP)
- CAT-9 Aggregate Permit Boundary
- Lands Set Aside Boundary
- MSIM Wildlife Plot Infrastructure
- Road / Trail
- Stream / Intermittent Stream
- Brook Trout Stream
- Township Boundary
- Power Transmission Line, Pipeline
- Railway
- Stream Add/Change - Permanent
- Stream Add/Change - Intermittent
- Stream Drop
- Suggested Point Residual

FIRST RESOURCE MANAGEMENT GROUP for the Temagami Forest Management Corporation

Licensee:	Date (dd/mm/yy)
Signature:	/ /
Contractor:	Date (dd/mm/yy)
Signature:	/ /