STRATHCONA-71

Scale 1:20,000 Main Mapsheet Tile: 580520 Map Produced: March 19, 2024

FIRST RESOURCE MANAGEMENT GROUP

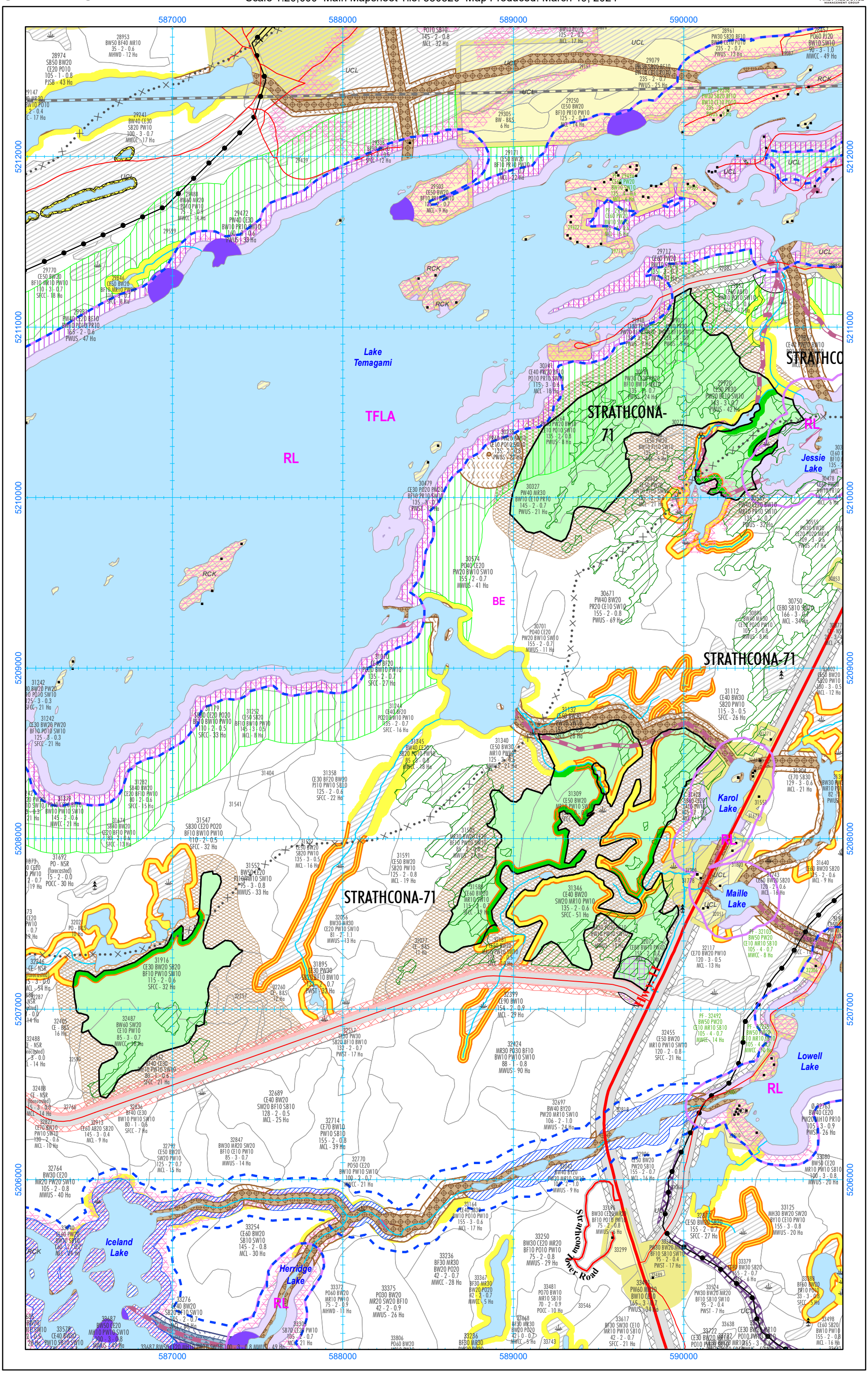

Temagami Forest Management Corporation

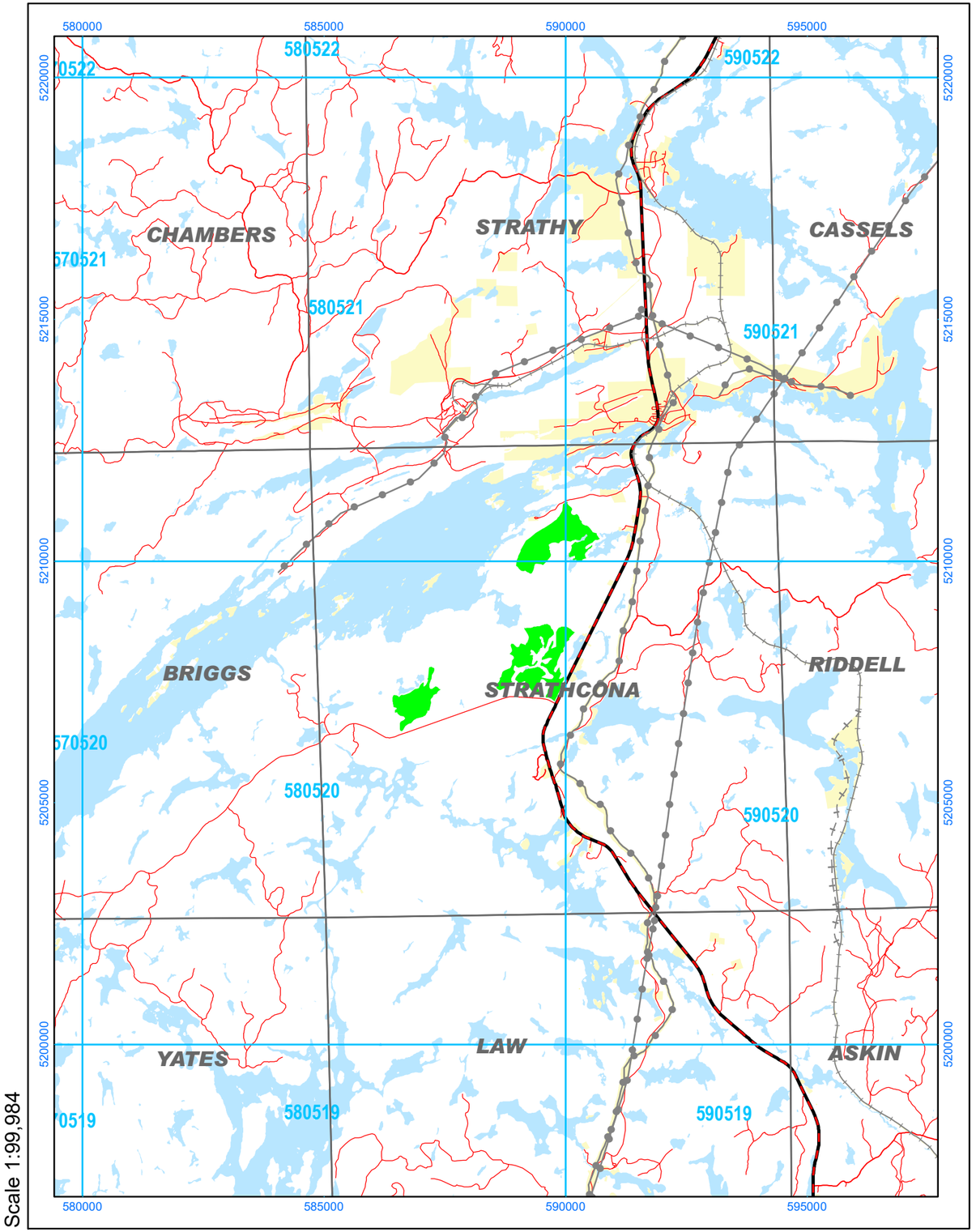

Scale 1:99,984

2024-2025 AWS, Block STRATHCONA-71 (257 Ha)

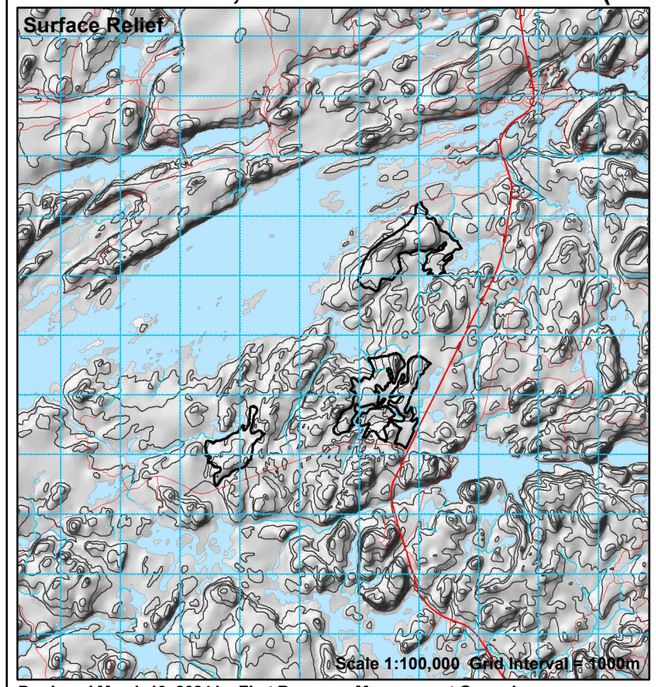

Produced March 19, 2024 by First Resource Management Group Inc.
UTM projection. Zone 17, NAD83. First Resource Management Group Inc. does not guarantee the accuracy of the information on this map.
True North: 0.8170 E.; Magnetic North: 12.3680 deg. W.; Annual Change: 0.0000 deg. W. All angles quoted are for 2003.

Stand	Area	SPF	PwPr	Ce	All CON	Po	Bw	Other	All HWD	Ageclass
29852	0	0	0	0	0	0	0	0	0	101-120
29907	5	31	110	41	182	0	0	0	0	121-140
29920	38	213	889	323	1425	0	0	0	0	121-140
30181	24	139	793	191	1123	0	188	0	188	101-120
30264	8	63	356	36	454	93	71	0	164	101-120
30272	4	29	104	39	172	0	0	0	0	121-140
30311	0	0	0	0	0	0	0	0	0	
30327	21	0	694	77	771	0	126	0	126	121-140
30364	0	0	0	0	0	0	0	0	0	
30388	0	0	0	0	0	0	0	0	0	101-120
30533	0	0	0	0	0	0	0	0	0	
31087	0	0	0	0	0	0	0	0	0	
31132	12	195	260	394	849	0	151	0	151	121-140
31309	19	230	266	502	997	0	261	0	261	101-120
31346	49	1087	722	1058	2867	0	680	0	680	101-120
31589	19	188	0	690	878	0	324	0	324	081-100
31916	32	1040	410	506	1956	0	474	0	474	081-100
31920	0	0	0	0	0	0	0	0	0	
31987	0	0	0	0	0	0	0	0	0	
32073	9	0	216	404	620	0	32	0	32	121-140
32077	0	0	0	0	0	0	0	0	0	021-040
32101	0	0	0	0	0	0	0	0	0	061-080
32487	18	10	90	5	105	0	642	0	642	061-080
TOTAL	258	3225	4910	4266	12399	93	2949	0	3042	

COMMENTS:

Approximate Harvest Line Length = 25.95 km

☑ Additional Comments on Reverse

PARTIAL LEGEND

BARR-4 Harvest Block
BARR-4 Other AWS Block(s)
Fuelwood Block

Fisheries Areas of Concern

- Ponds and Streams with Low Potential Sensitivity (WLS)
- Ponds and Streams with Moderate Potential Sensitivity (PMS, SMS)
- Lakes, Ponds, Rivers, and Streams with High Potential Sensitivity (WHS, SHS)
- Modified Operations within allocated (See Implementation Toolkit)

Other Areas of Concern

- Viewscape (Multiple AOCs)
- Cultural Heritage Value (CHP, CHL, CHT) - Reserve
- Cultural Heritage Value (CHP, CHL, CHT) - Modified
- Historical Aboriginal Value (CHAV)
- Research Plot (PGYB,PGYM) - Reserve/Modified
- Trout Fishery (TFLA) - Reserve
- Trout Fishery (TFLA) - MMZ-1
- Planned Residual Patch
- Designated Camp Site (CS) - Reserve
- View Point (VP) - Reserve
- Patent Land and Authorized Occupation (PL) - Reserve
- Recreational Lake (RL) - Reserve
- Archaeological Potential Area (CHPA)
- Primary Canoe Route (CR) - Reserve
- Canoe Route Portage (P) - Reserve
- Canoe Route Portage (P) - Modified
- Road AOC (HWY, RD) - Reserve/Modified
- Tourism Road (TR) - Reserve/Modified
- Recognized Trail (T1) - Reserve/Modified
- Trapline or Other Recognized Trail (T2)

Perennial Use Nest Site
(Prescription details dependent on species)
Reserve Zone
MMZ-1/MMZ Zone
MMZ-2/MMZ Zone

NOTE: When multiple reserve types overlap, only one is shown. In unallocated areas, not all values are shown.

Area of Concern Labelling

BE = Bald Eagle Nest
GBH = Great Blue Heron Nest
GO = Great Grey Owl/Northern Goshawk Nest
OS = Osprey Nest
SNO = Stick Nest
TC = Trapper's Cabin
For other codes, see table FMP-10

TFLA = Trout Fishery with Limited Access
RL = Recreational Lake
CON = Conservation Reserve
PK1 = Recreational Value 1 (Prov. Park)
PK2 = Recreational Value 2 (Prov. Park)
PK3 = Recreational Value 3 (Prov. Park)

Access Planning

- Primary Road Corridor
- Branch Road Corridor
- Operational Road Boundary
- Aggregate Extraction Area
- General Boundary of Road Restriction Zone
- Park Boundary of Road Restriction Zone
- CR,P Boundary of Road Restriction Zone
- RL Boundary of Road Restriction Zone
- Scheduled Road Decommissioning
- Scheduled Road Access Control
- Proposed Access Through Known Value
- Road Maintenance
- Access Control Point
- 51 Jun23 Expiring Aggregate Pit
- 51 Aggregate Pit
- 51-CD Proposed Culvert
- 51-CD Proposed Bridge
- 51-CD Proposed Ice Crossing
- 51-CD Culvert Removal
- 51-CD Bridge Removal

Crossings Labels: 51-CD (AOC Value / Crossing ID)

General Features

- Building
- Water Feature
- Brook Trout Water Feature
- Patent Land
- First Nation Reserve/Federal Land
- Park or Conservation Reserve
- Aggregate Permit Boundary
- Road
- Trail
- Stream/Intermittent Stream
- Brook Trout Stream Feature
- Township Boundary
- Transmission Line
- Operational Railway
- Abandoned Railway

FIRST RESOURCE MANAGEMENT GROUP
Temagami Forest Management Corporation

Licensee:	Date (dd/mm/yy)
Signature:	/ /
Contractor:	Date (dd/mm/yy)
Signature:	/ /