FIRST RESOURCE MANAGEMENT GROUP

Temagami Forest Management Corporation

Askin 123

Scale 1:20,000 Main Mapsheet Tile: 590519 Map Produced: March 19, 2024

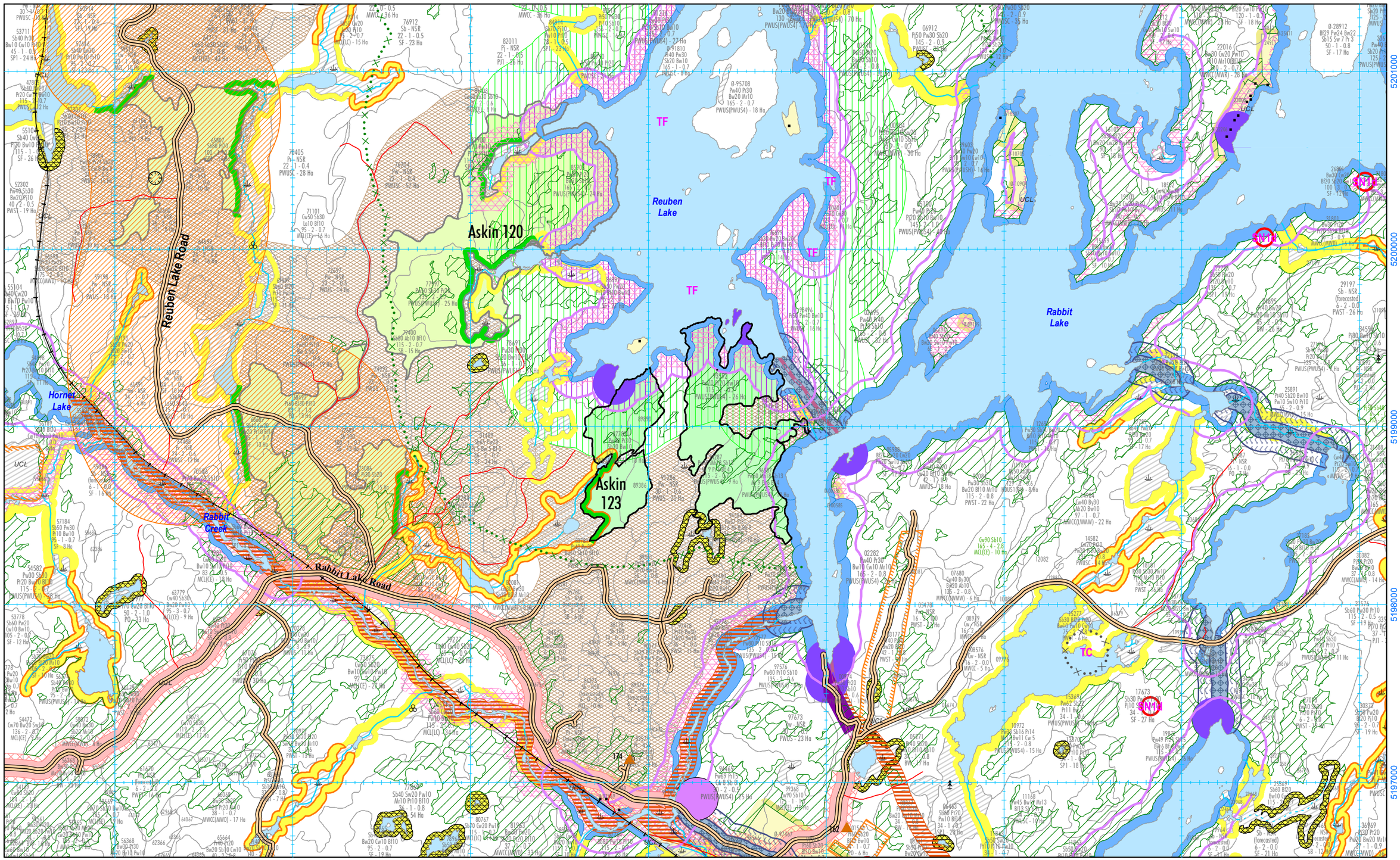

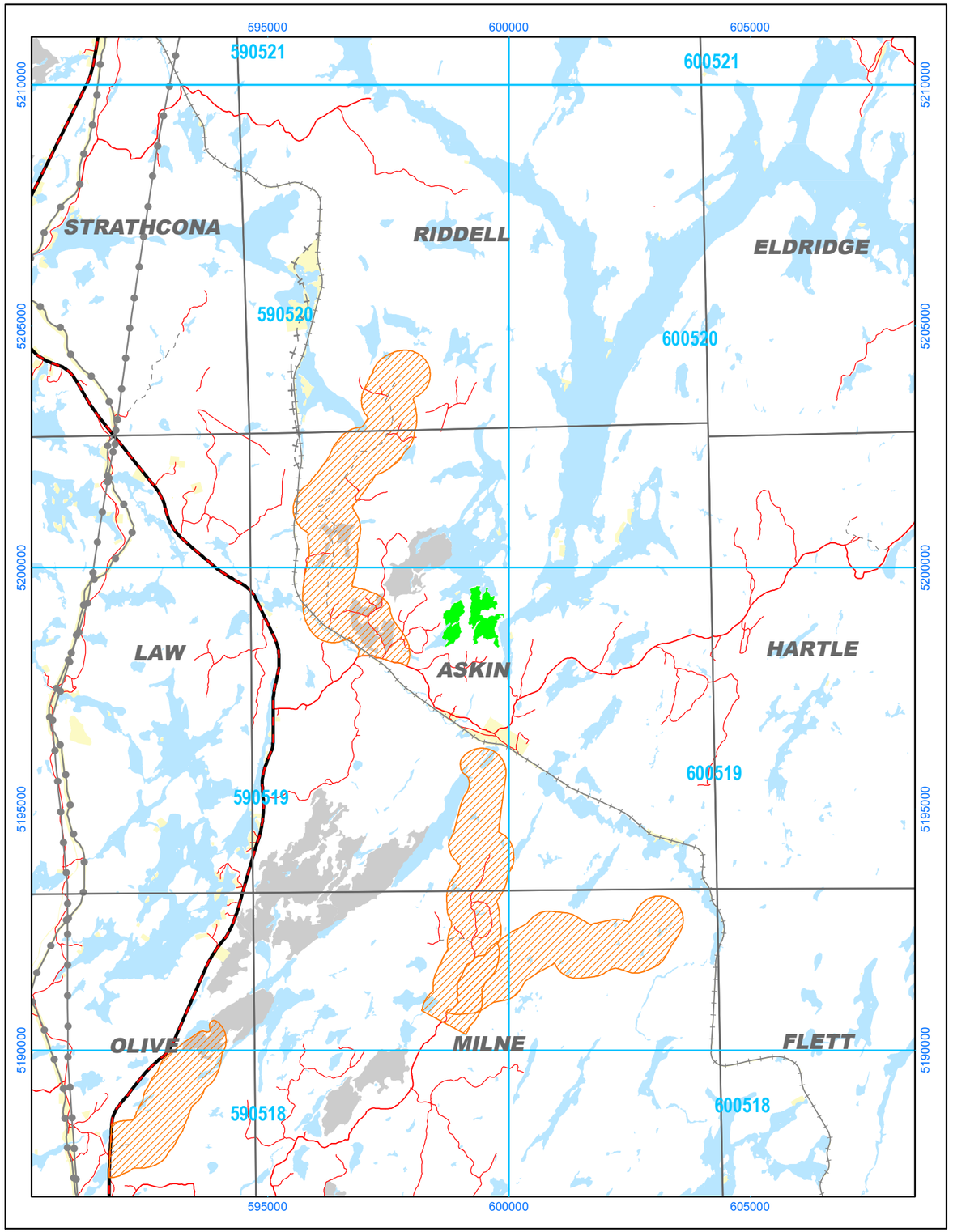


# 2024-2025 AWS, Block Askin 123 (71 Ha)

**Alias ID: 2513**

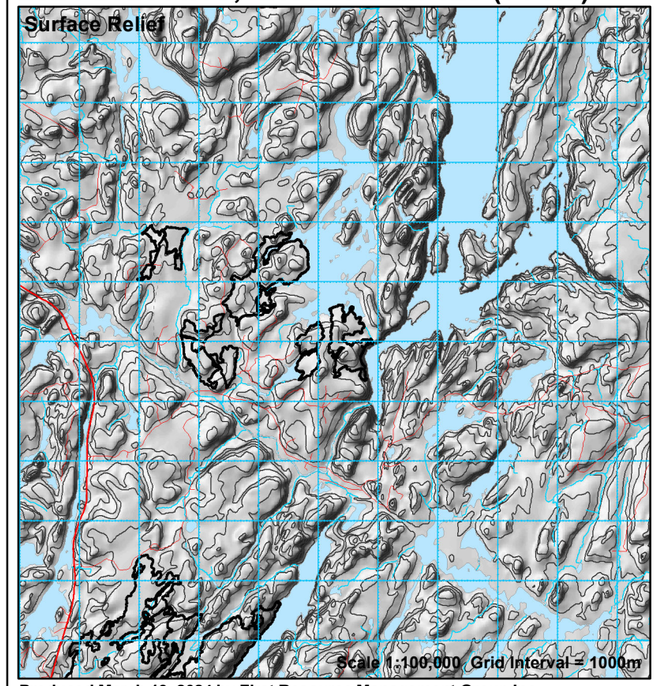


**Produced March 19, 2024 by First Resource Management Group Inc.**

UTM projection. Zone 17, NAD83. First Resource Management Group Inc. does not guarantee the accuracy of the information on this map.
True North: 0.9110 E.; Magnetic North: 12.5320 deg. W.; Annual Change: 0.0000 deg. W. All angles quoted are for 2003.

| Stand | Area | SPF | PwPr | Ce | All CON | Po | Bw | Other | All HWD | Ageclass |
|---|---|---|---|---|---|---|---|---|---|---|
| 87789 | 13 | 181 | 1764 | 0 | 1945 | 0 | 89 | 0 | 89 | 121-130 |
| 89386 | 4 | 56 | 550 | 0 | 606 | 0 | 28 | 0 | 28 | 121-130 |
| 89890 | 3 | 41 | 400 | 0 | 441 | 0 | 20 | 0 | 20 | 121-130 |
| 93592 | 13 | 0 | 2141 | 0 | 2141 | 0 | 90 | 0 | 90 | 101-110 |
| 94287 | 9 | 138 | 1170 | 0 | 1308 | 0 | 0 | 146 | 146 | 101-110 |
| 96587 | 8 | 131 | 1105 | 0 | 1235 | 0 | 0 | 138 | 138 | 101-110 |
| 99891 | 1 | 10 | 239 | 0 | 248 | 0 | 0 | 0 | 0 | 121-130 |
| TOTAL | 51 | 557 | 7369 | 0 | 7924 | 0 | 227 | 284 | 511 | |

COMMENTS:

Approximate Harvest Line Length = 8.47 km

☑ Additional Comments on Reverse

## PARTIAL LEGEND

BARR-4 Harvest Area
BARR-4 Other AWS Block(s)
Fuelwood Area

### Fisheries Areas of Concern

- Low Potential Sensitivity Riparian (WLS)
- Moderate Sensitivity Riparian (PMS, SMS)
- 70-90m, slope based* (WHS, SHS)
- 30 - 50m, slope based* (WHS, SHS)
- Zone of Full Modified Operations* (within Allocation)
- Riparian Zone with No Modified Operations (CR, RL)

FISHERIES NOTES
- *Modified operations to residual standards are permitted within portions of 30-50m fisheries AOCs unless "No Modifed Operations" symbol is indicated.
- Buffers are applied at the "high water mark", (outside edge of open muskeg or grassland, but inside treed muskeg.)

### Other Areas of Concern

- Viewscape (Multiple AOCs)
- Cultural Heritage Value (CHS, CH) - Reserve
- Cultural Heritage Value (CHS, CH) - Modified
- Historical Aboriginal Value (CHAV)
- Forest Research Plot (RP)
- View Point Reserve (VP)
- Road AOC (HWY, RD) - Reserve/Modified
- Tourism Road (TR) - Reserve/Modified
- Multi-Species Wildlife Research Plot (MSIM)
- Trapline or Other Recognized Trail (T3, T4)
- Natural Heritage Area (NHA)
- Camp Site (CS)
- Trout Fishery (TF) - Reserve
- Trout Fishery (TF MMZ-1)
- Planned Residual Patch
- Recognized Trail (T1, T2)
- Patent/Leased Land (PL) Notification Zone
- No Road Zone, Canoe Route or Recreational Lake (CR, RL)
- Archaeological Potential Area (CHPA)
- Prov. Significant Wetland (PSW) - Reserve/Modified
- Canoe Route Portage (P) - Reserve
- Canoe Route Portage (P) - Modified

NOTES: Where reserves overlap, only one is shown. Not all values show in unallocated areas.

Critical Breeding Periods for SN1, SN2
- a = February 1 to May 31
- b = February 15 to June 15
- c = March 15 to July 15
- d = April 1 to July 31

BE = Bald Eagle
GBH = Great Blue Heron
GO = Great Grey Owl/ Goshawk
OS = Osprey
SN1 = Stick Nest 1
SN2 = Stick Nest 2
TC = Trapper Cabin
TF = Trout Fishery
RL = Recreational Lake
CON = Conservation Reserve
PK1 = Provincial Park - 1
PK2 = Provincial Park - 2
For other codes, see table FMP-10

**Perennial Use Nest Site**
(Prescription details dependent on species)
- Reserve Zone
- MMZ-1/MMZ Zone
- MMZ-2/MMZ Zone

### Access Planning

- Primary Road Corridor
- Branch Road Corridor
- Operational Road Boundary
- Aggregate Extraction Area
- General Boundary of Road Restriction Zone
- Park Boundary of Road Restriction Zone
- CR,P Boundary of Road Restriction Zone
- RL Boundary of Road Restriction Zone
- Scheduled Road Decommissioning
- Scheduled Road Access Control
- Proposed Access Through Known Value
- Road Maintenance
- Yard-1 Wood Storage Yard
- Access Control Point
- 51 Aggregate Pit
- 51-CD Proposed Culvert
- 51-CD Proposed Bridge/Box
- 51-CD Proposed Ice Crossing
- 51-CD Culvert Removal
- 51-CD Bridge/Box Removal

Crossings Labels: 51-CD (AOC Value / Crossing ID)

### General Features

- Building/Structure
- Brook Trout Waterbody
- Patent Land
- First Nation Reserve/Federal Land
- Provincial Park, Conservation Reserve
- Land Use Permit (LUP)
- Aggregate Permit Boundary
- Lands Set Aside Boundary
- Road / Trail
- Stream / Intermittent Stream
- Brook Trout Stream
- Township Boundary
- Power Transmission Line, Pipeline
- Railway
- Stream Add/Change - Permanent
- Stream Add/Change - Intermittent
- Stream Drop
- Suggested Point Residual

FIRST RESOURCE MANAGEMENT GROUP for the Temagami Forest Management Corporation

| | |
|---|---|
| Licensee: | Date (dd/mm/yy) |
| Signature: | / / |
| Contractor: | Date (dd/mm/yy) |
| Signature: | / / |