FIRST RESOURCE MANAGEMENT GROUP

Temagami Forest Management Corporation

Scale 1:20,000 Main Mapsheet Tile: 600523 Map Produced: March 19, 2024

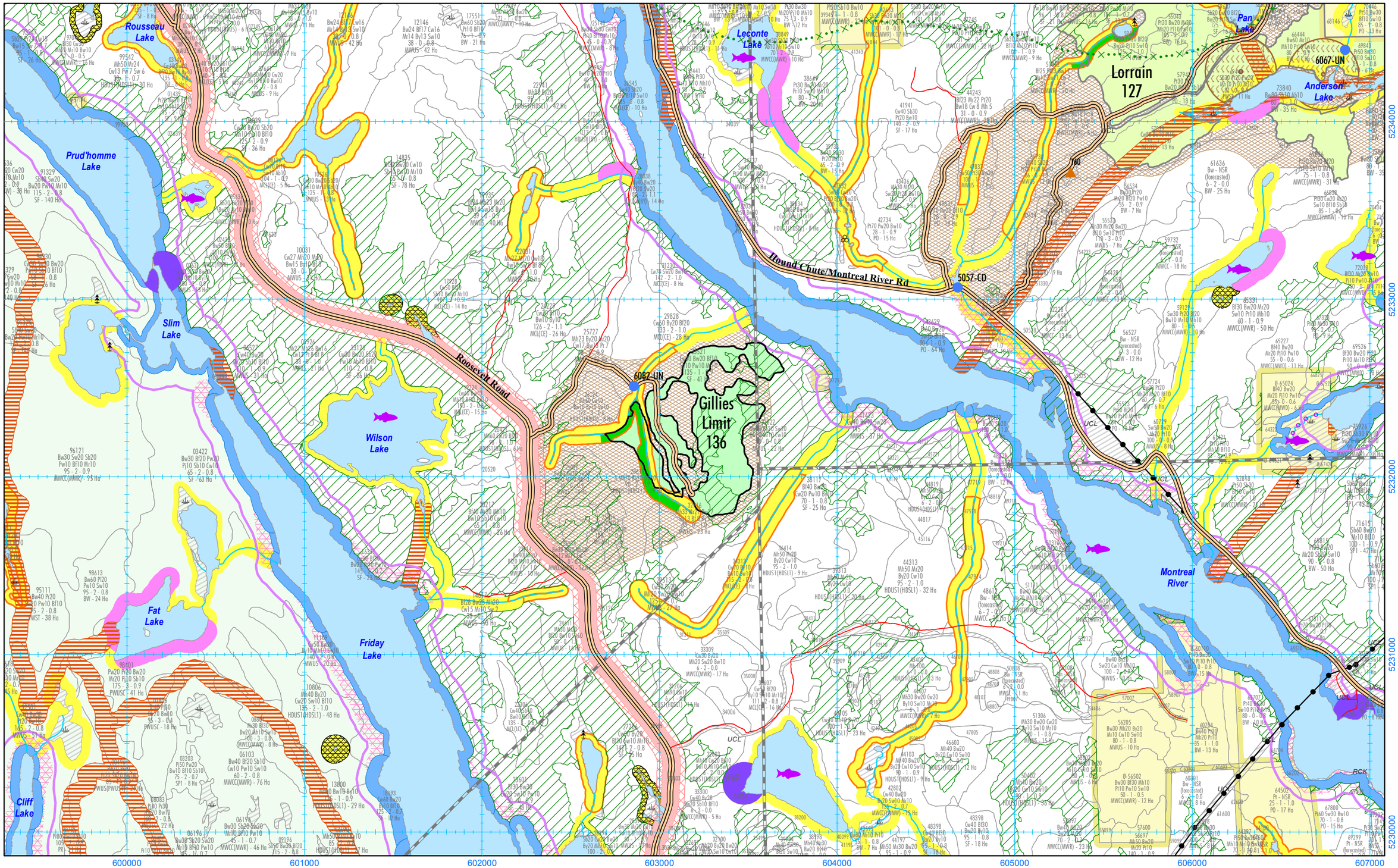

Gillies Limit 136

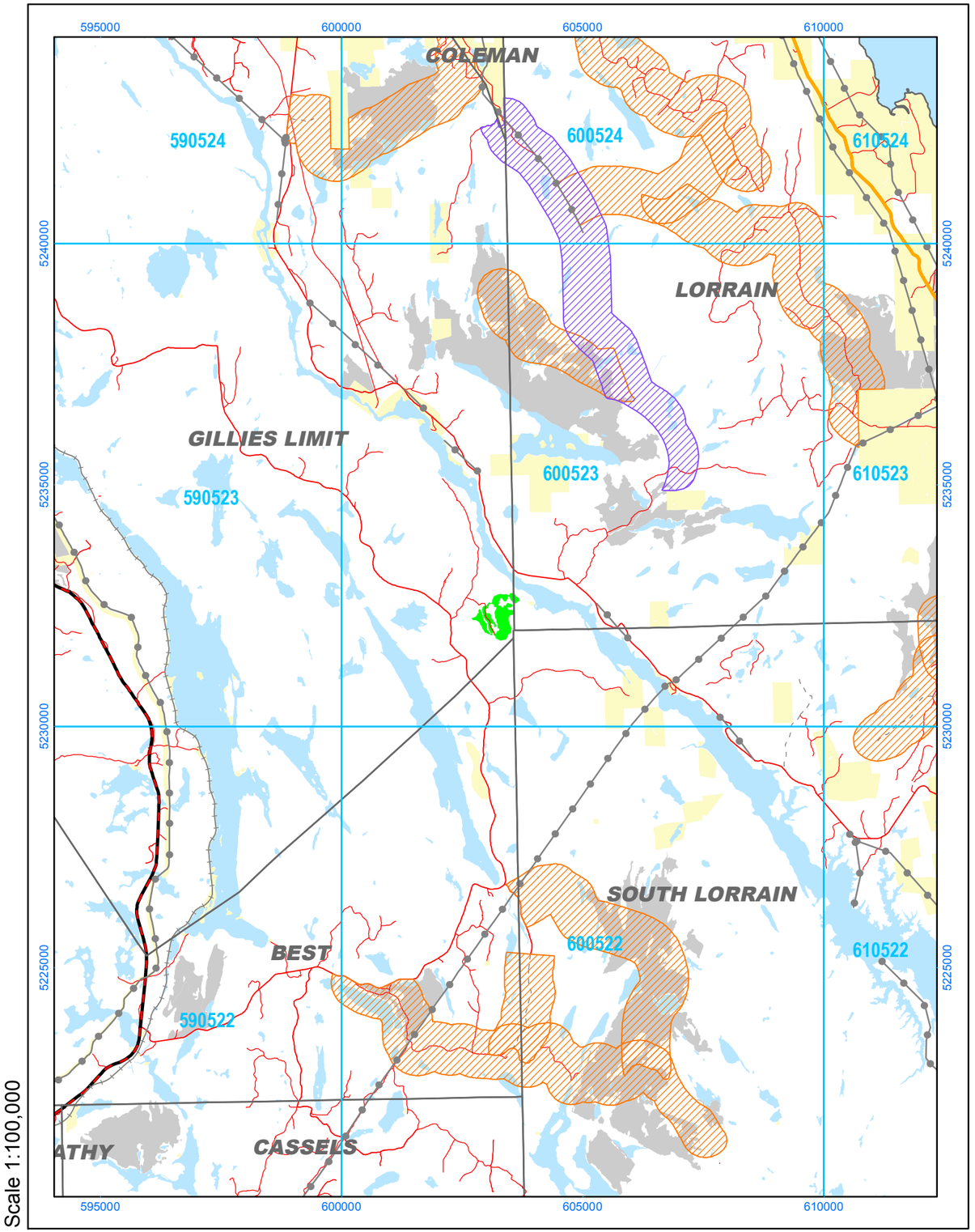

2024-2025 AWS, Block Gillies Limit 136 (41 Ha)

Alias ID: 2675

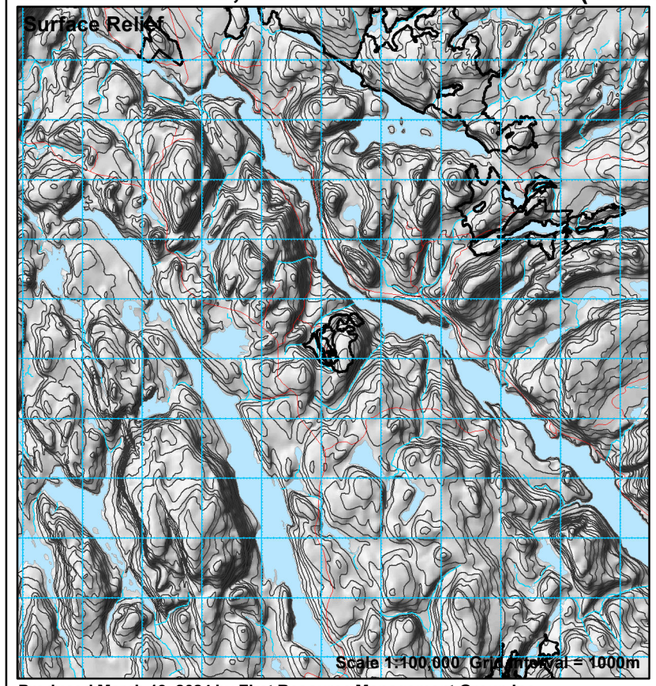

Produced March 19, 2024 by First Resource Management Group Inc.

UTM projection. Zone 17, NAD83. First Resource Management Group Inc. does not guarantee the accuracy of the information on this map.
True North: 1.0190 E.; Magnetic North: 12.9090 deg. W.; Annual Change: 0.0050 deg. E. All angles quoted are for 2003.

Stand	Area	SPF	PwPr	Ce	All CON	Po	Bw	Other	All HWD	Ageclass
33521	35	705	1022	1723	3450	0	811	81	892	121-130
TOTAL	35	705	1022	1723	3450	0	811	81	892	

COMMENTS:

Approximate Harvest Line Length = 7.57 km

☑ Additional Comments on Reverse

PARTIAL LEGEND

BARR-4 Harvest Area
BARR-4 Other AWS Block(s)
Fuelwood Area

Fisheries Areas of Concern

- Low Potential Sensitivity Riparian (WLS)
- Moderate Sensitivity Riparian (PMS, SMS)
- 70-90m, slope based* (WHS, SHS)
- 30 - 50m, slope based* (WHS, SHS)
- Zone of Full Modified Operations* (within Allocation)
- Riparian Zone with No Modified Operations (CR, RL)

FISHERIES NOTES
- *Modified operations to residual standards are permitted within portions of 30-50m fisheries AOCs unless "No Modifed Operations" symbol is indicated.
- Buffers are applied at the "high water mark", (outside edge of open muskeg or grassland, but inside treed muskeg.)

Other Areas of Concern

- Viewscape (Multiple AOCs)
- Cultural Heritage Value (CHS, CH) - Reserve
- Cultural Heritage Value (CHS, CH) - Modified
- Historical Aboriginal Value (CHAV)
- Forest Research Plot (RP)
- View Point Reserve (VP)
- Road AOC (HWY, RD) - Reserve/Modified
- Tourism Road (TR) - Reserve/Modified
- Multi-Species Wildlife Research Plot (MSIM)
- Trapline or Other Recognized Trail (T3, T4)
- Natural Heritage Area (NHA)
- Camp Site (CS)
- Trout Fishery (TF) - Reserve
- Trout Fishery (TF MMZ-1)
- Planned Residual Patch
- Recognized Trail (T1, T2)
- Patent/Leased Land (PL) Notification Zone
- No Road Zone, Canoe Route or Recreational Lake (CR, RL)
- Archaeological Potential Area (CHPA)
- Prov. Significant Wetland (PSW) - Reserve/Modified
- Canoe Route Portage (P) - Reserve
- Canoe Route Portage (P) - Modified

NOTES: Where reserves overlap, only one is shown. Not all values show in unallocated areas.

Critical Breeding Periods for SN1, SN2
- a = February 1 to May 31
- b = February 15 to June 15
- c = March 15 to July 15
- d = April 1 to July 31

BE = Bald Eagle
GBH = Great Blue Heron
GO = Great Grey Owl/ Goshawk
OS = Osprey
SN1 = Stick Nest 1
SN2 = Stick Nest 2
TC = Trapper Cabin
TF = Trout Fishery
RL = Recreational Lake
CON = Conservation Reserve
PK1 = Provincial Park - 1
PK2 = Provincial Park - 2
For other codes, see table FMP-10

Perennial Use Nest Site
(Prescription details dependent on species)
- Reserve Zone
- MMZ-1/MMZ Zone
- MMZ-2/MMZ Zone

Access Planning

- Primary Road Corridor
- Branch Road Corridor
- Operational Road Boundary
- Aggregate Extraction Area
- General Boundary of Road Restriction Zone
- Park Boundary of Road Restriction Zone
- CR,P Boundary of Road Restriction Zone
- RL Boundary of Road Restriction Zone
- Scheduled Road Decommissioning
- Scheduled Road Access Control
- Proposed Access Through Known Value
- Road Maintenance
- Yard-1 Wood Storage Yard
- Access Control Point
- 51 Aggregate Pit
- 51-CD Proposed Culvert
- 51-CD Proposed Bridge/Box
- 51-CD Proposed Ice Crossing
- 51-CD Culvert Removal
- 51-CD Bridge/Box Removal

Crossings Labels: 51-CD (AOC Value / Crossing ID)

General Features

- Building/Structure
- Brook Trout Waterbody
- Patent Land
- First Nation Reserve/Federal Land
- Provincial Park, Conservation Reserve
- Land Use Permit (LUP)
- Aggregate Permit Boundary
- Lands Set Aside Boundary
- Road / Trail
- Stream / Intermittent Stream
- Brook Trout Stream
- Township Boundary
- Power Transmission Line, Pipeline
- Railway
- Stream Add/Change - Permanent
- Stream Add/Change - Intermittent
- Stream Drop
- Suggested Point Residual

FIRST RESOURCE MANAGEMENT GROUP for the Temagami Forest Management Corporation

Licensee:	Date (dd/mm/yy)
Signature:	/ /
Contractor:	Date (dd/mm/yy)
Signature:	/ /