































LEGEND



Areas Selected for Harvest and Renewal Operations

	Harvest Area		Aerial Seeding		Mechanical Site Preparation
	Fuelwood Area		Planting		Aerial Site Preparation
Barr 120 (PK1)	Block ID Label with associated Block AOC Prescription Label (See AOC Sup. Doc of FMP for details)		Ground Tending		Ground Site Preparation
			Aerial Tending		Pre-Commercial Thinning




























All publicly accessible harvested areas are eligible for non-commercial fuelwood harvest after commercial harvest operations are completed.
Toutes les aires récoltées accessibles au public sont admissibles comme bois de chauffage personnel après la fin des opérations de récolte.

Block Access Planning

	Primary Road Corridor		Access Control Point
	Branch Road Corridor		51-11-0 Forestry Aggregate Pit
	Operational Road Boundary		51-11-0 Jun23 Forestry Aggregate Pit (expiring this year)
	Aggregate Extraction Area		Proposed Water Crossing - Culvert
	General: Boundary of Road Restriction Zone (TF, TC)		Proposed Water Crossing - Bridge
	Park: Boundary of Road Restriction (CON, PK1, PK2)		Proposed Culvert with Removal
	Boundary of Road Restriction Zone (RL, CR)		Proposed Bridge with Removal
	Scheduled Road Decommissioning		Proposed Ice Crossing
	Scheduled Road Access Control		Proposed Ford Crossing
	Proposed Access Through Known Value		
	Road Maintenance		

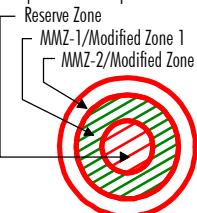
Labels for all crossings:  51-CD ← AOC Value
 Crossing ID

Area of Concern Symbology

	Ponds and Streams with Low Potential Sensitivity (WLS)		Archaeological Potential Area (CHPA)
	Ponds and Streams with Moderate Potential Sensitivity (PMS, SMS)		Trout Fishery (TF) - Reserve
	Fisheries with High Potential Sensitivity, 30-50m, slope based* (WHS, SHS)		Trout Fishery (TF) - MMZ-1
	Fisheries with High Potential Sensitivity, 70-90m, slope based* (WHS, SHS)		Prov. Significant Wetland (PSW) - Reserve/Modified
	Zone of Full Modified Operations* (within Allocation)		Road AOC (HWY, RD) - Reserve/Modified
	Riparian Zone with No Modified Operations (CR, RL)		Tourism Road (TR) - Reserve/Modified
	Viewscape (Multiple AOCs)		Recognized Trail (T1, T2)
	No Road Zone, Canoe Route or Recreational Lake (CR, RL)		Trapline or Other Recognized Trail (T3, T4)
	Natural Heritage Area (NHA)		Multi-Species Wildlife Research Plot (MSIM)
	Canoe Route Portage (P) - Reserve		
	Canoe Route Portage (P) - Modified		
	Historical Aboriginal Value (CHAV)		
	Cultural Heritage Value (CHS, CH) - Reserve		
	Cultural Heritage Value (CHS, CH) - Modified		
	Forest Research Plot		
	Patent / Leased Land (PL) Notification Zone		
	Camp Site (CS)		
	View Point Reserve (VP)		

FISHERIES NOTES
 - *Modified operations to residual standards are permitted within portions of 30-50m fisheries AOCs unless "No Modified Operations" symbol is indicated.
 - Buffers are applied at the "high water mark", (outside edge of open muskeg or grassland, but inside treed muskeg.)























Perennial Use Nest Site
 (Prescription details dependent on species)



BE = Bald Eagle
GBH = Great Blue Heron
GO = Great Grey Owl / Goshawk
OS = Osprey
SN = Stick Nest
TC = Trapper's Cabin
TF = Trout Fishery
RL = Designated Recreational Lake
CON = Conservation Reserve
PK1 = Provincial Park - 1
PK2 = Provincial Park - 2

For other AOC codes, see table FMP-11

General Features

	Management Unit Boundary		Highway
	Water		Primary/Branch Road
	Patent Land		Operational/Concession/Municipal Road
	Provincial Park, Conservation Reserve		Trail
	First Nation Reserve/Federal Land		Stream / Intermittent Stream
	Aggregate Permit Boundary		Township Boundary
	Lands Set Aside Boundary		Power Transmission Line, Pipeline
	Non-Productive Forest Land		Railway
	Land Use Permit (LUP)		Stream Add/Change - Permanent/Unknown
	Building/Structure		Stream Add/Change - Intermittent
			Stream Drop
			Suggested Point Residual